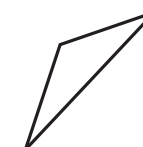


Inrichtingsplan



LEGENDA

Natuurontwikkeling

	Weide
	Droge oever en droogvallende zandplaat
	Ondiepe baai
	Bestaand bos
	Nieuw bos / struweel egelanter, gelderse roos, lijsterbes, meidoorn, sleedoorn
	Nieuwe bomen abeel, es, wilg, veldsdoorn
	Heesters / struweel egelanter, gelderse roos, lijsterbes, meidoorn, sleedoorn

Terreininrichting

	Weidehek Acacia palen met puntdraad, hoogte 1,25 meter
	Uitkijkpunt met houten vlonder en vogeluitkijkhut
	Steile wand met zwaluwnesten
	Wandelpad
	Struinpad, halfverharding
	Parkeerplaatsen bezoekers

Overig

	Tijdelijk depot
	Maten in meters t.o.v. huidig maaiveld
	Tijdelijk talud geluidswal

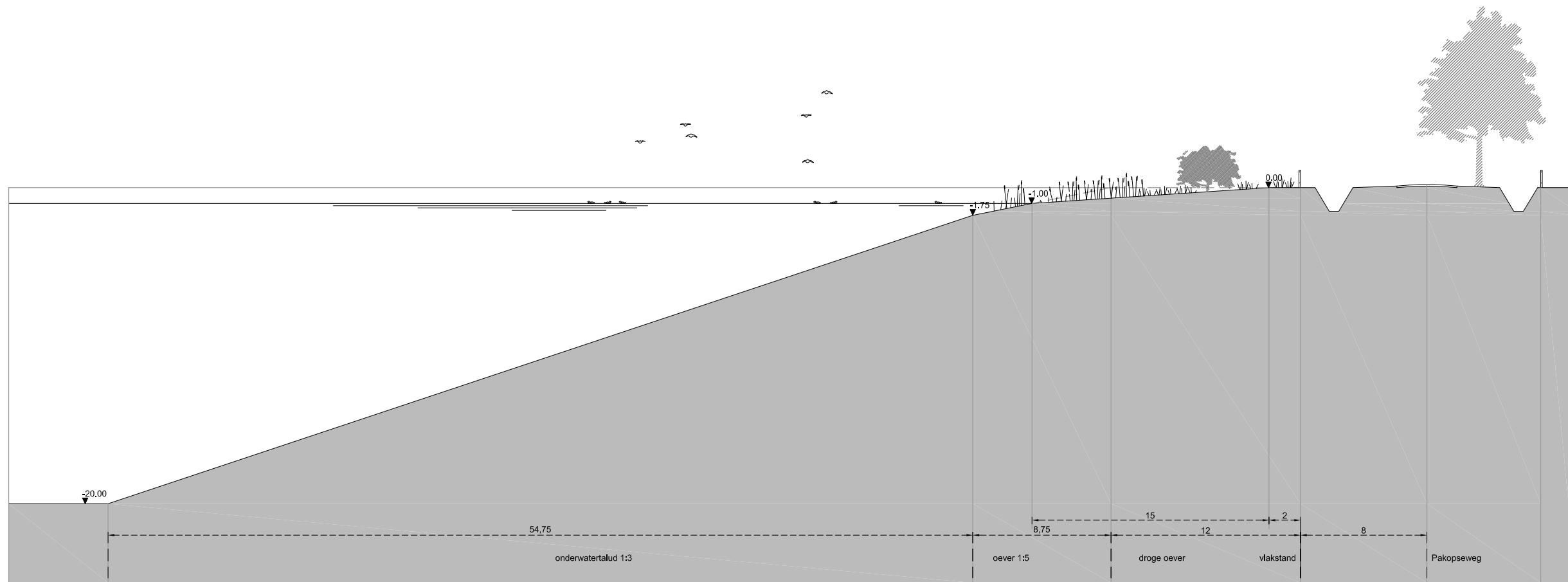
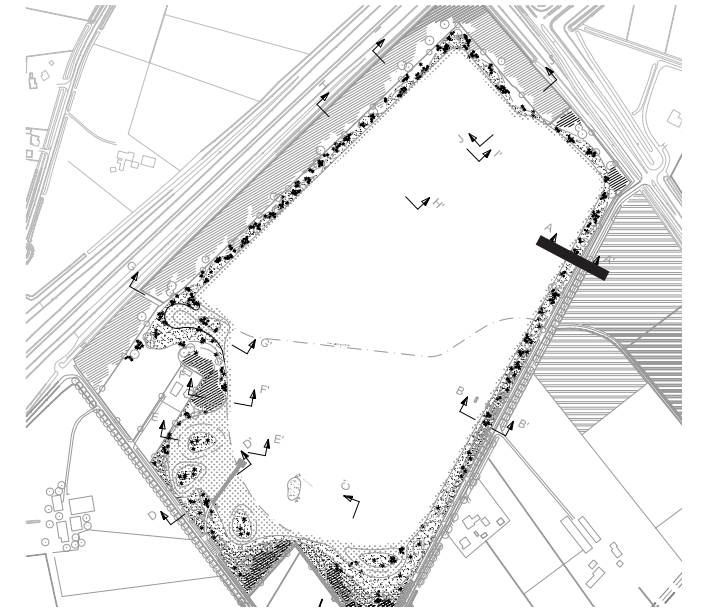
Inrichtingsplan Noord-Oost schaal 1:2000



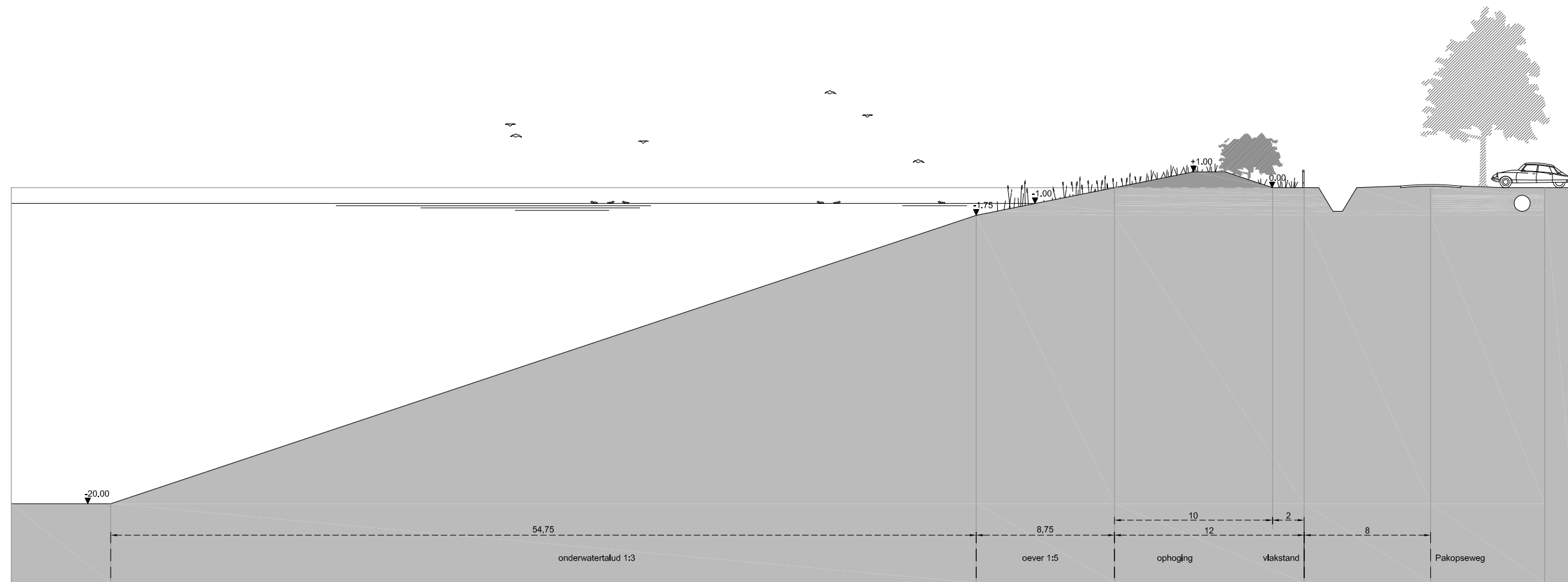
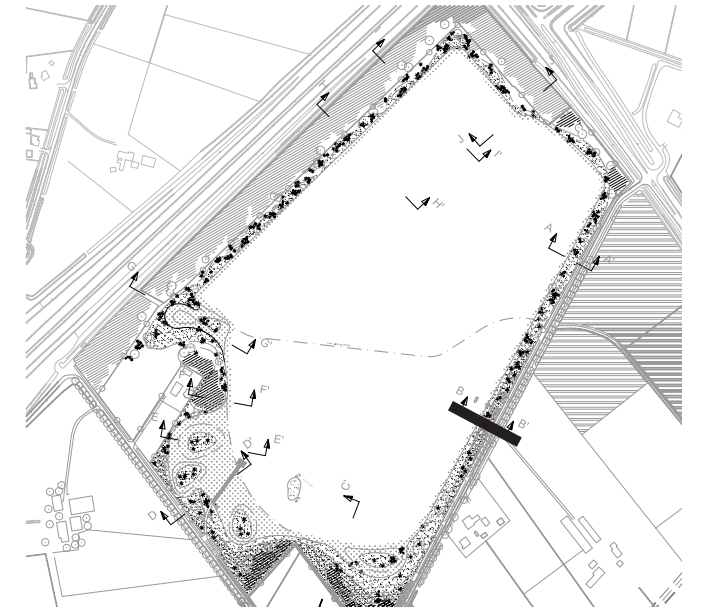
Inrichtingsplan Zuid-West schaal 1:2000



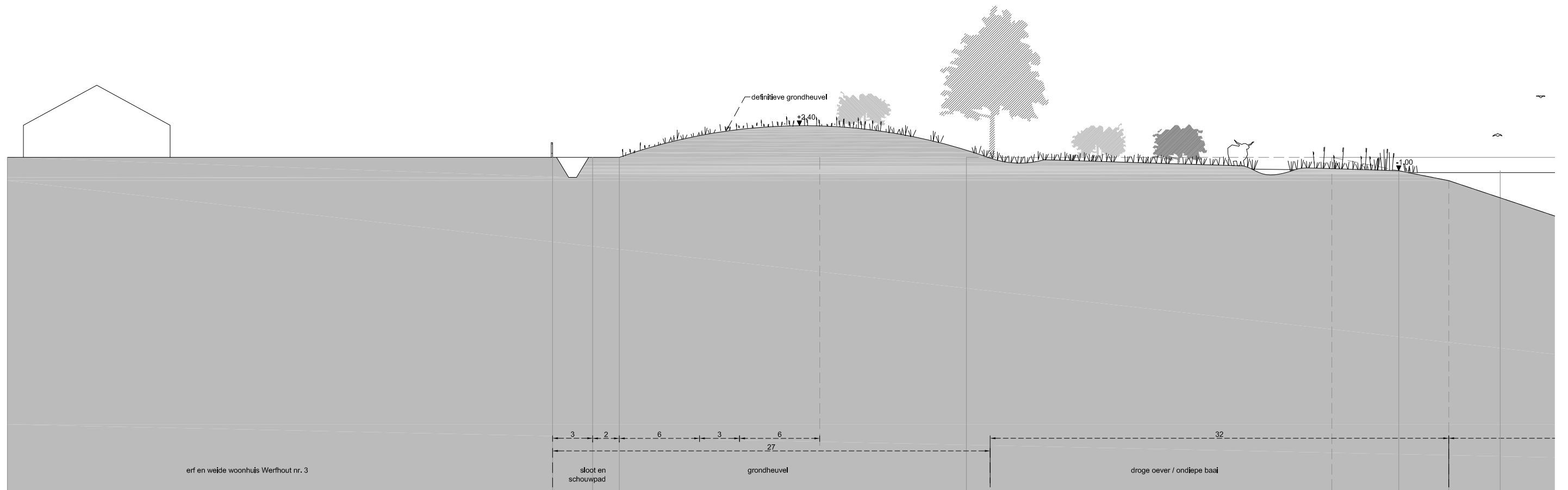
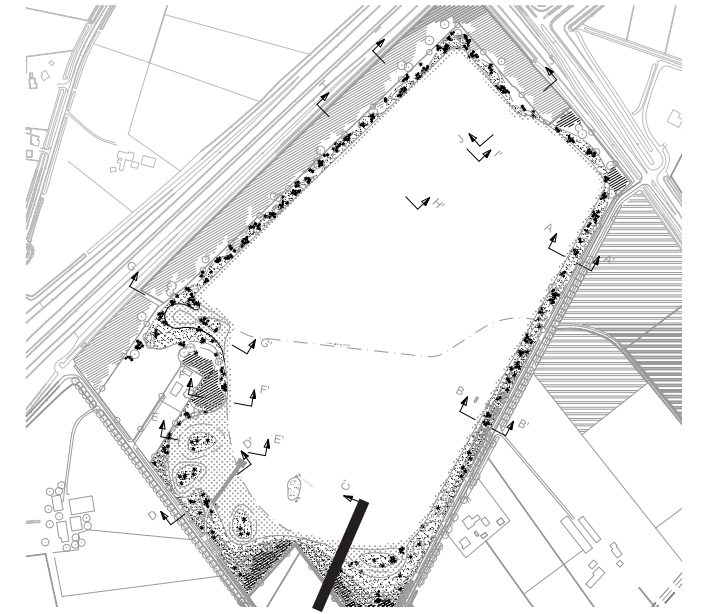
Doorsnede A

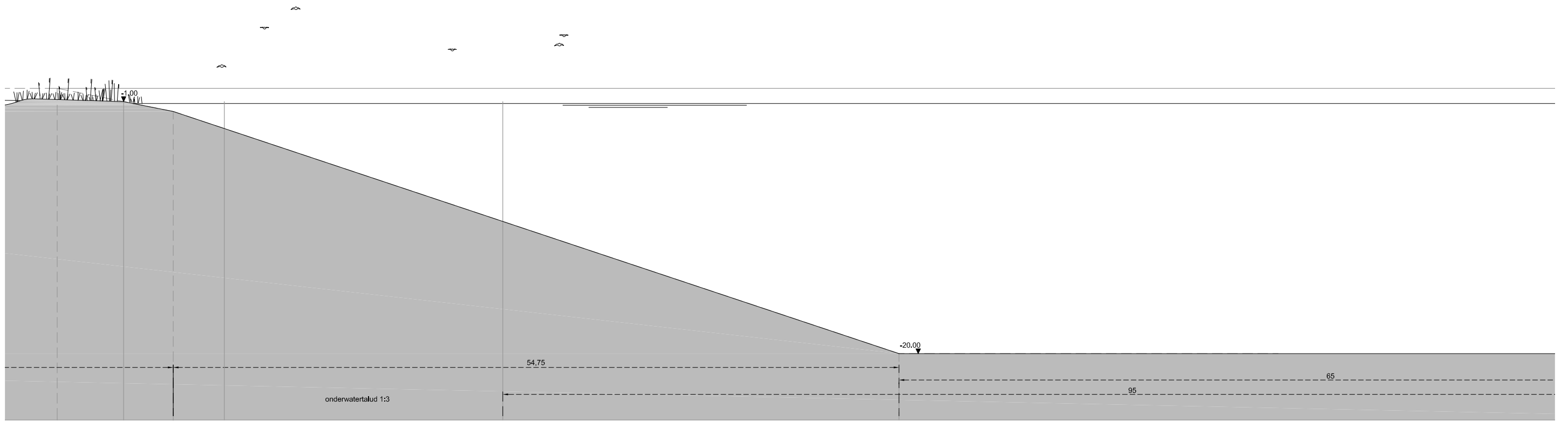


Doorsnede B

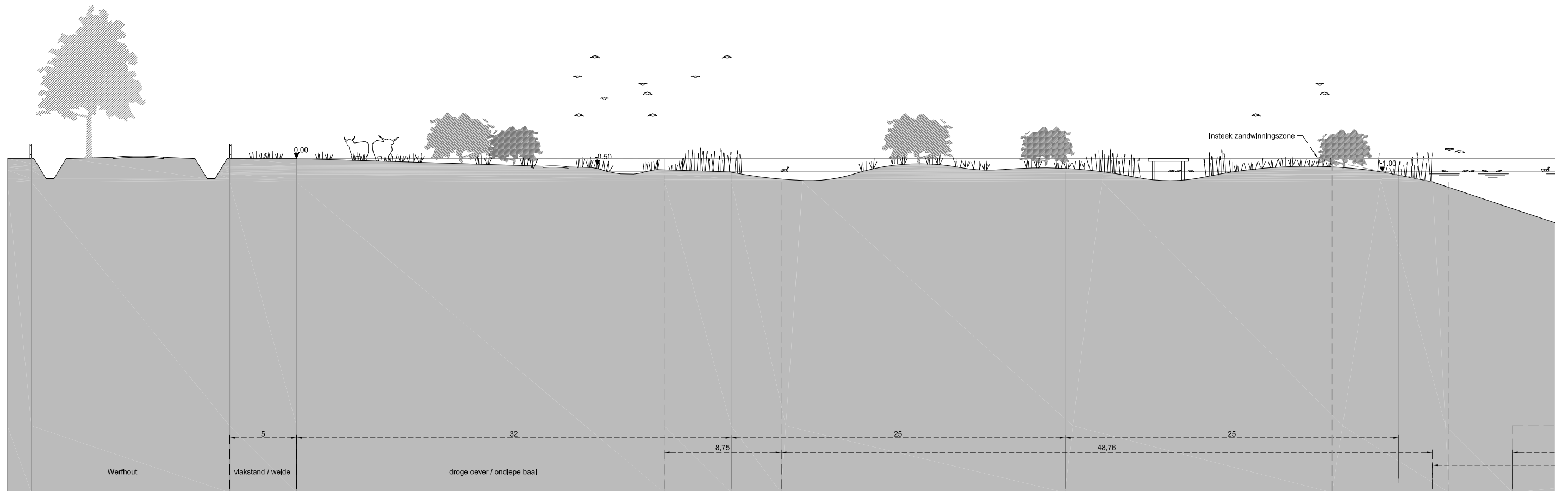
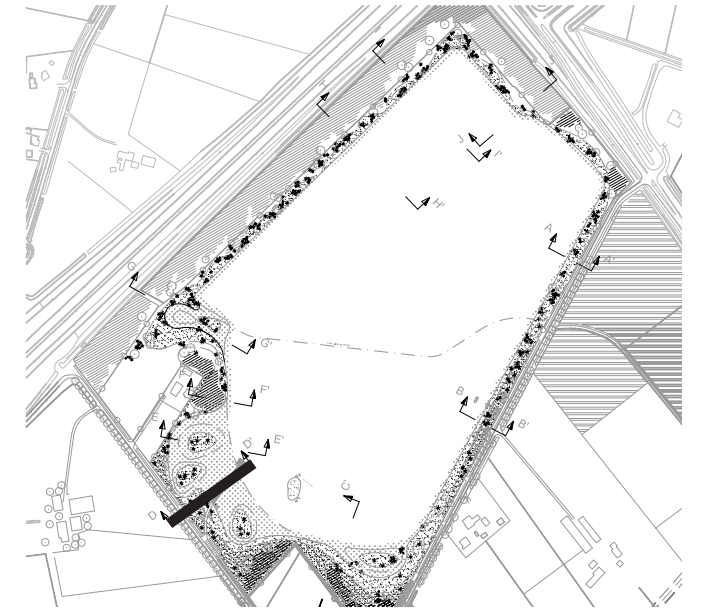


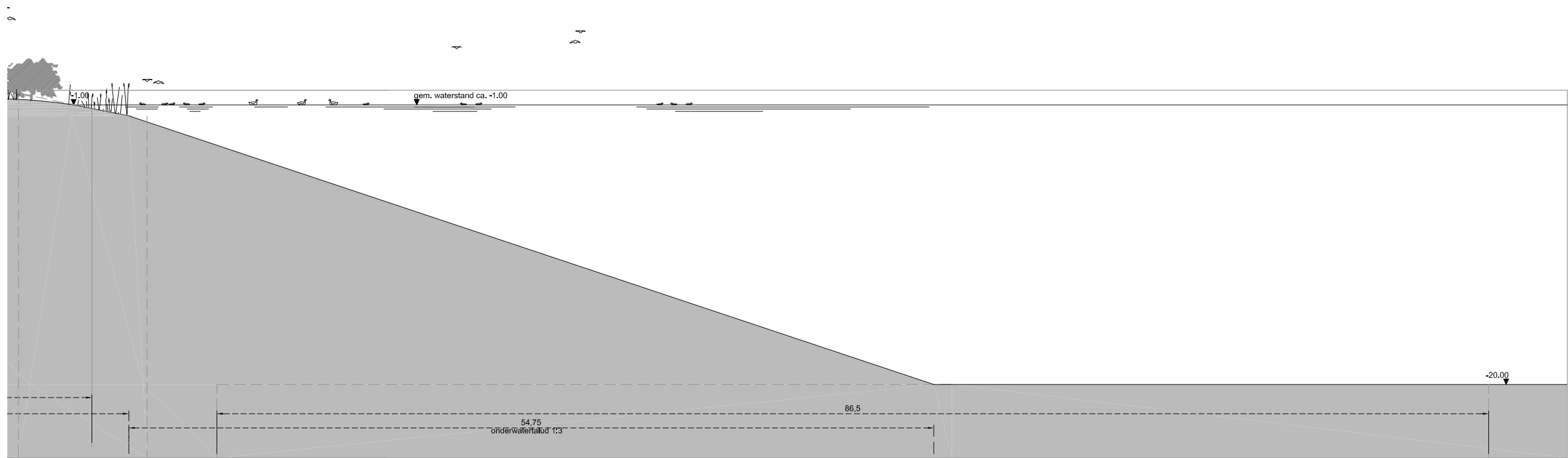
Doorsnede C



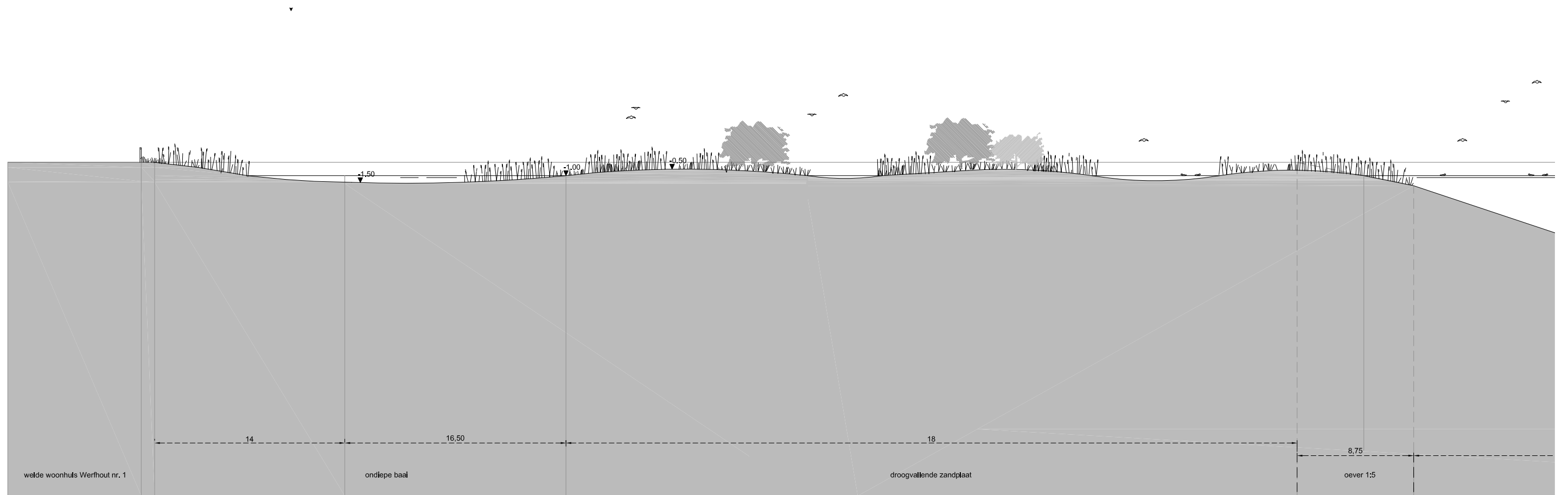
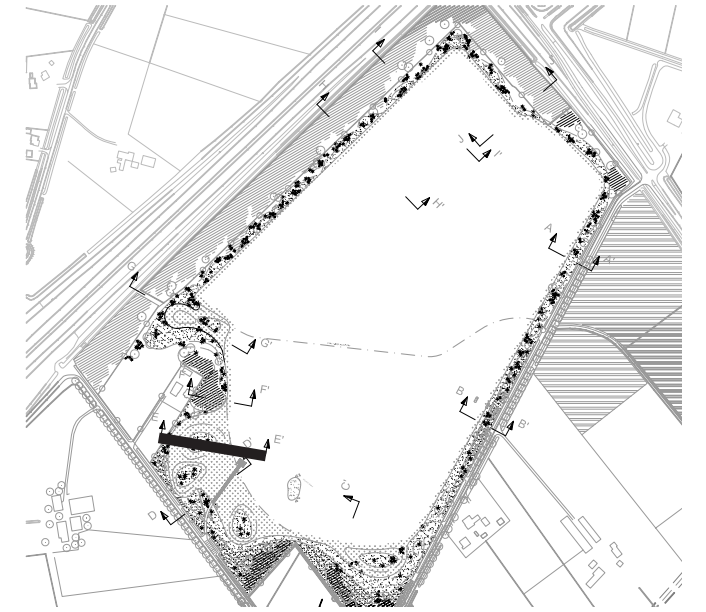


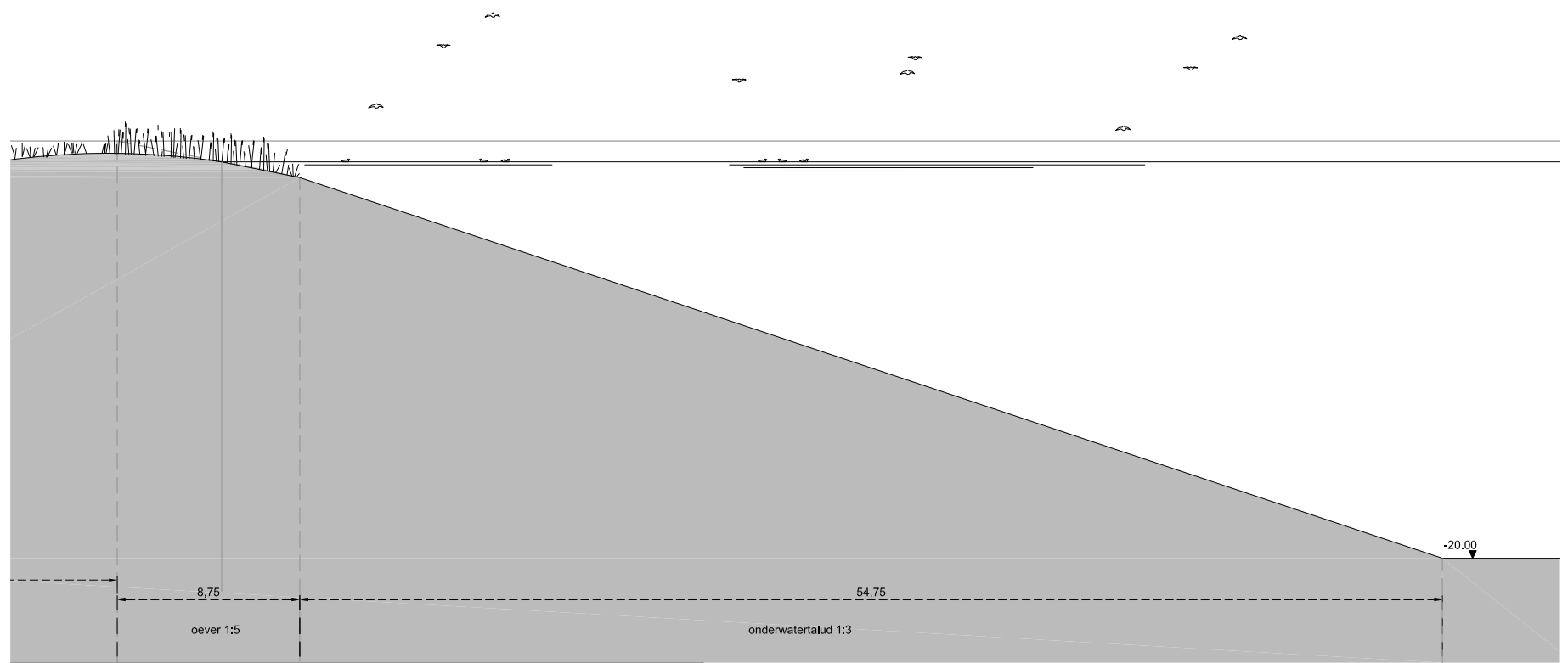
Doorsnede D



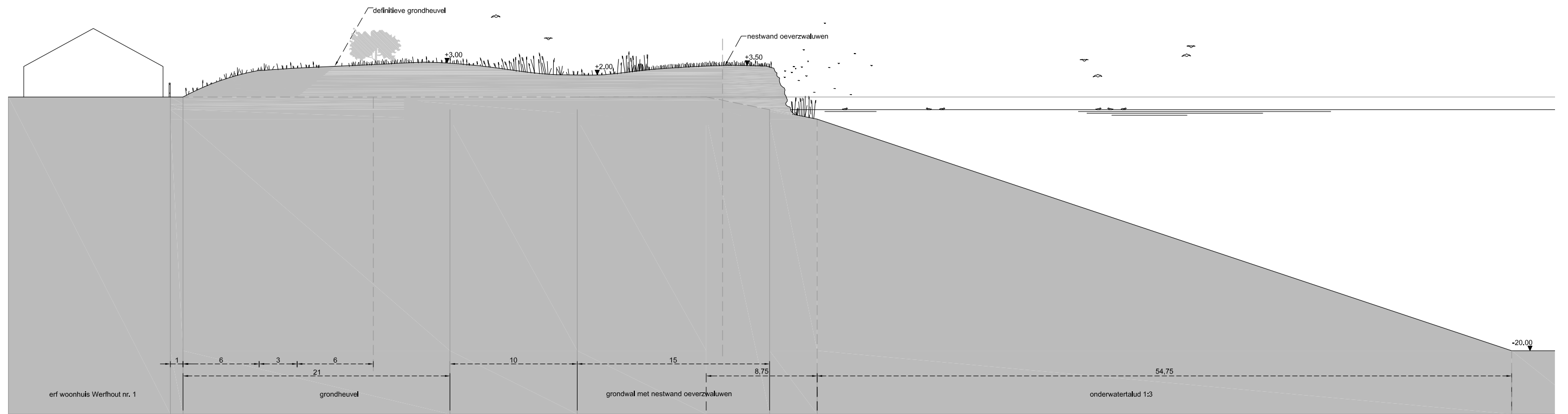
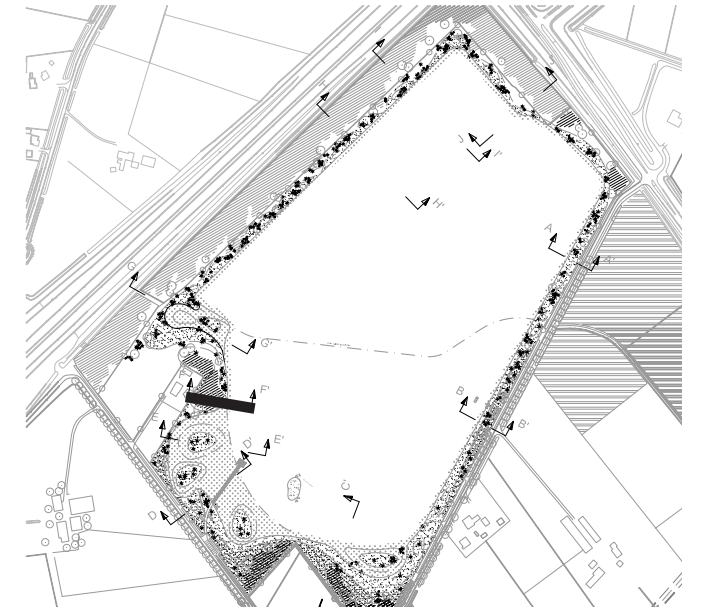


Doorsnede E

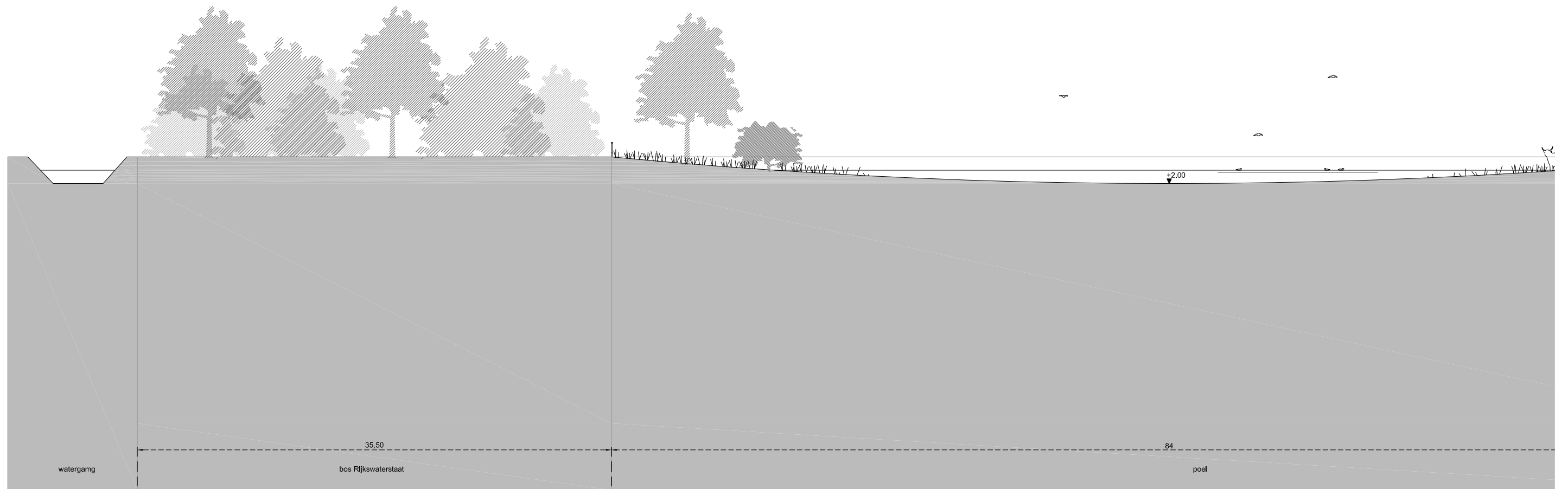
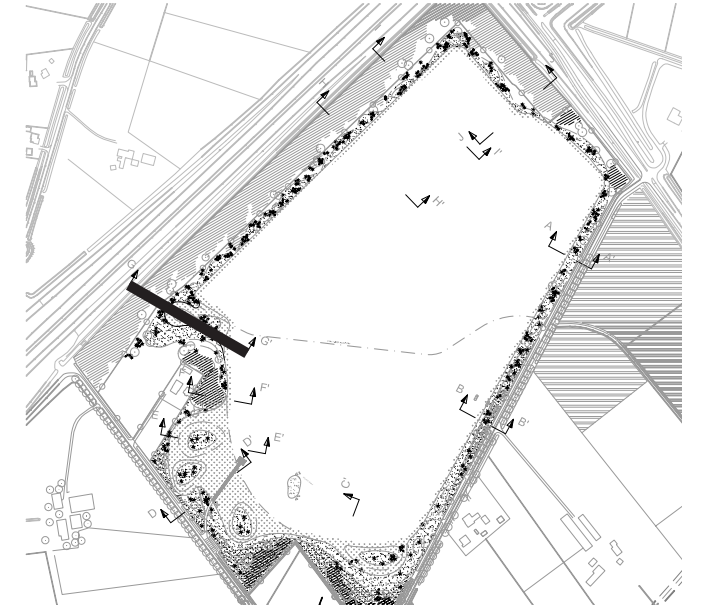


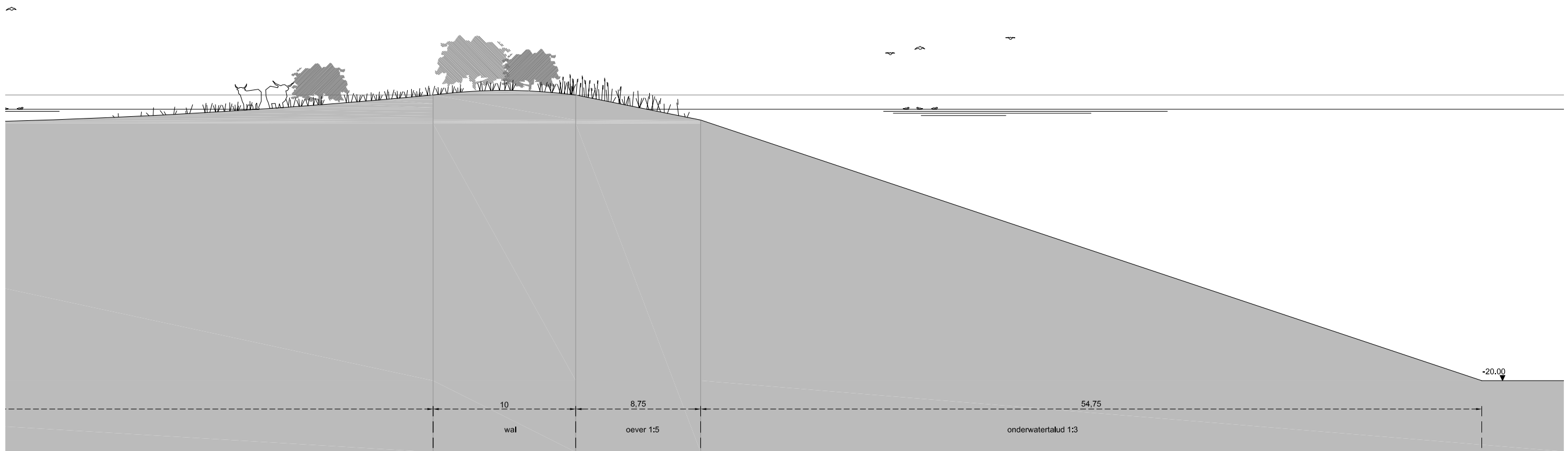


Doorsnede F


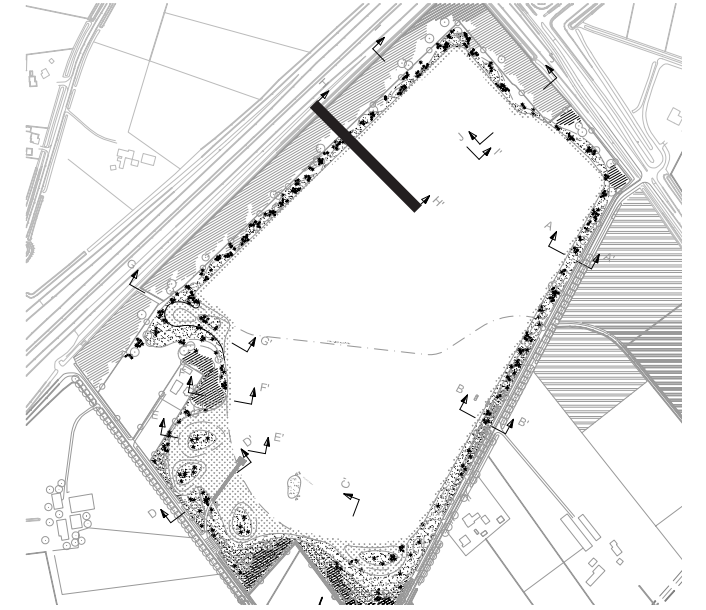


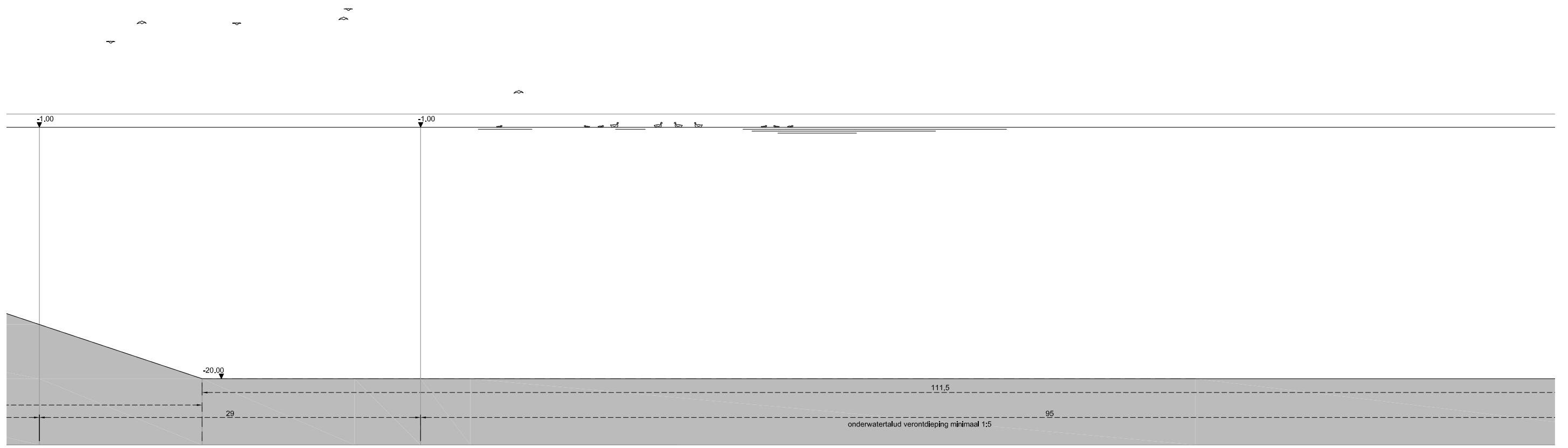
Doorsnede G




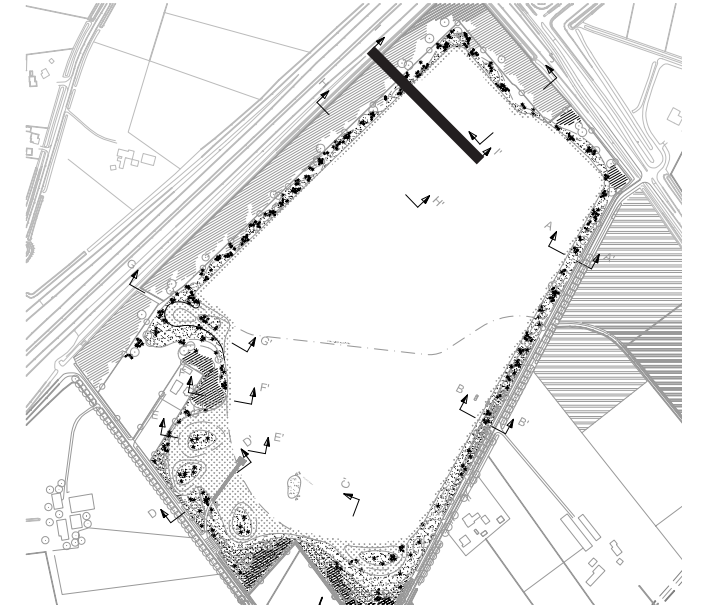


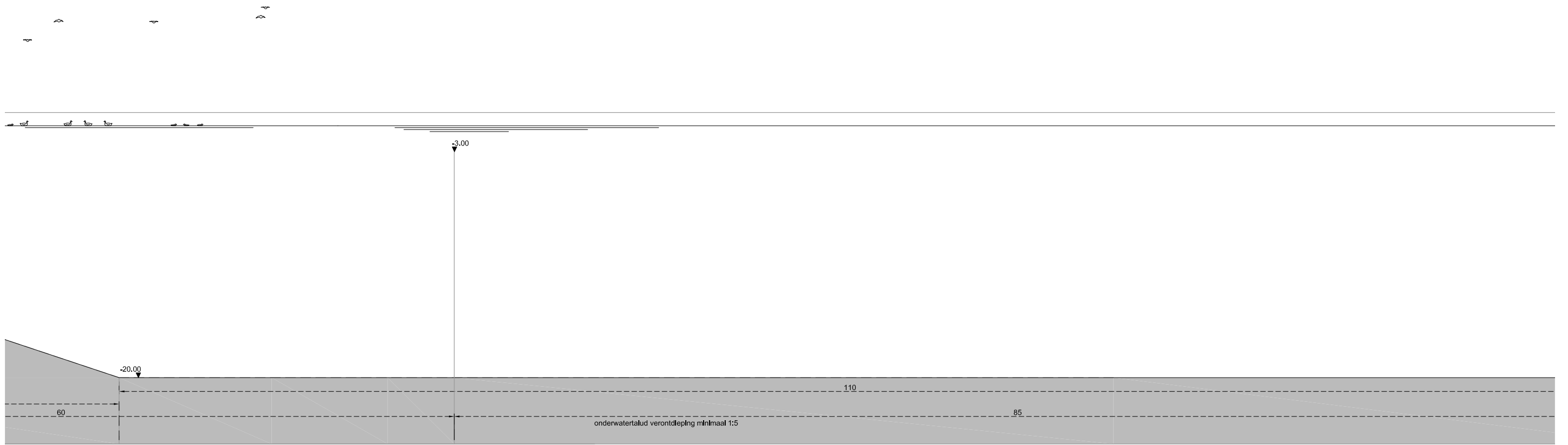
Doorsnede H





Doorsnede I





Doorsnede J

